

Board #

# GA 37

## 10'6" X 28' TRIVISION BILLBOARD

### LOCATION

Hephzibah, GA


*East side of Hwy. 25 at  
Allen Road Southbound*

### GPS COORDINATES


LAT **33.2241667** | LONG **-81.9508333**

### TRAFFIC COUNT

**340,340** - 4 Week



*Scan for  
dynamic  
street view*



**CHRIS WITHERS**

706.288.4616

chris@azaleaoutdoor.com

azaleaoutdoor.com

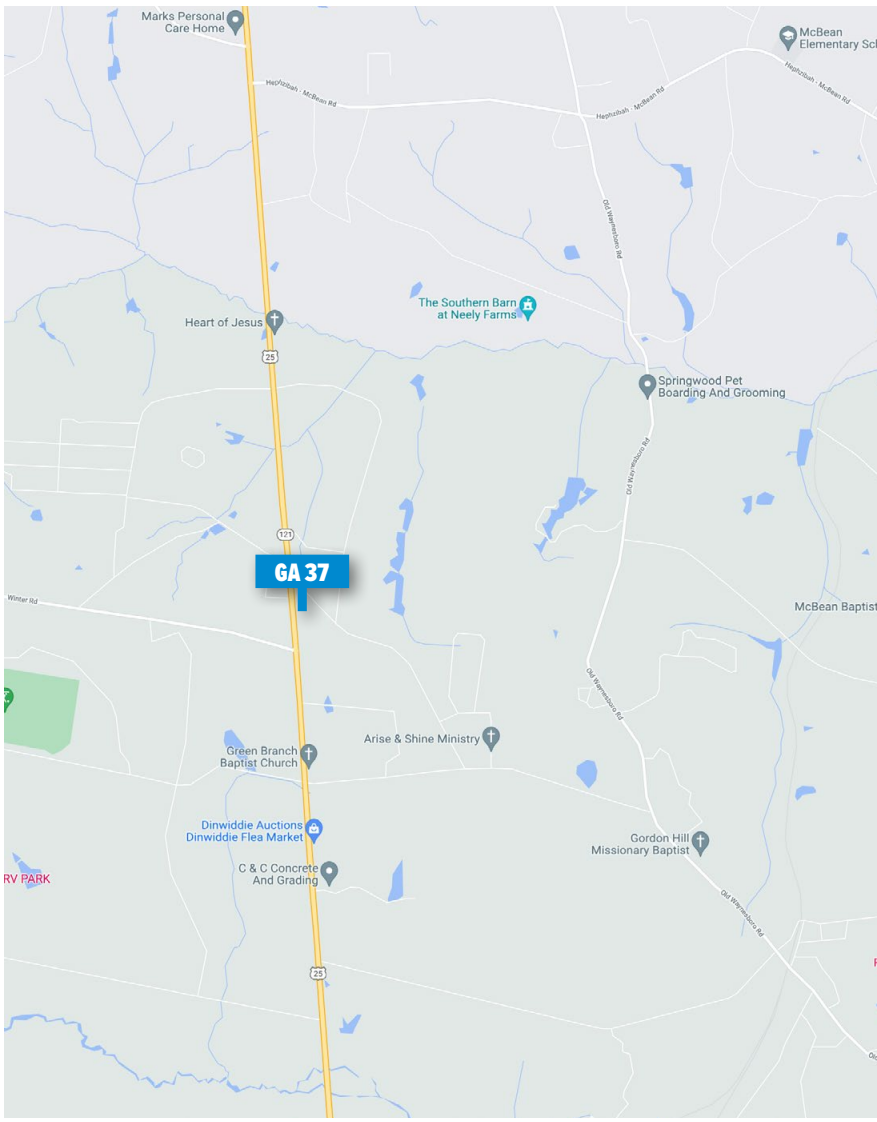
**BRANDON GARRET**

706.836.6317

bwgarrett@azaleaoutdoor.com

azaleaoutdoor.com





Board #

# GA 37

## 10' X 30' STATIC BILLBOARD

### LOCATION

Hephzibah, GA


*East side of Hwy. 25 at  
Allen Road Northbound*

### GPS COORDINATES

LAT **33.2241667** | LONG **-81.9508333**

### TRAFFIC COUNT

**340,340** - 4 Week



*Scan for  
dynamic  
street view*



**CHRIS WITHERS**

706.288.4616

chris@azaleaoutdoor.com

azaleaoutdoor.com

**BRANDON GARRET**

706.836.6317

bwgarrett@azaleaoutdoor.com

azaleaoutdoor.com

